

126

Route Guide & Hazard Awareness

*ELTHAM HIGH STREET - MOTTINGHAM - GROVE PARK
BURNT ASH LANE - COLLEGE ROAD - BROMLEY, RINGERS ROAD*



Photo | *Kristian Lake*

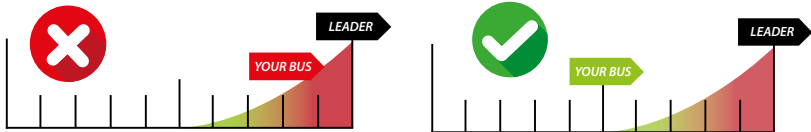
CHANGEOVER POINT

INFORMATION

CHANGEOVER | **BROMLEY NORTH MITCHELL WAY**

Changeovers will take place on Mitchell Way (See page 13 for map).

Always communicate in advance with iBus if you are late for any reason.



Route 126 is a high frequency route. Headway is a measurement of the distance or time between buses. You can tell that you are on the correct Headway by using the iBus Headway indicator in the cab.

IMPORTANT: You must keep your bus as close to the middle of the indicator as possible. Take action and drop back if you are closing in to the bus in front.

CONTENTS

FULL ROUTE 126 MAP

Between Eltham High Street and Grove Park.

3

FULL ROUTE 126 MAP

Between Grove Park and Bromley, Ringers Road.

4

LIGHT RUN MAP

Between Eltham and Orpington Garage.

5

LIGHT RUN MAP

Between Eltham and Orpington Garage.

6

LIGHT RUN MAP

Between Eltham and Orpington Garage.

7

RUNNING LIGHT

To and from Bromley, Ringers Road.

8

RUNNING LIGHT

To and from Eltham High Street.

9

IN SERVICE

Route guide from Bromley, Ringers Road to Eltham High Street.

10

IN SERVICE

Route guide from Eltham High Street to Bromley, Ringers Road.

11

BROMLEY, RINGERS ROAD

Terminus point and map.

12

BROMLEY NORTH STATION

Curtailed point and map.

13

PLAISTOW GREEN

Curtailed point and map from Eltham.

14

GROVE PARK STATION

Curtailed point and map.

15

MOTTINGHAM VILLAGE

Turning point and map from Eltham.

16

MOTTINGHAM VILLAGE

Turning point and map from Bromley.

17

ELTHAM, HIGH STREET

Terminus point and map.

18

LOCAL HAZARDS

Hazards to be aware of and other points to note.

19

LOCAL HAZARDS

Hazards to be aware of and other points to note.

20

AT THE GARAGE

General information and safety at the garage.

21

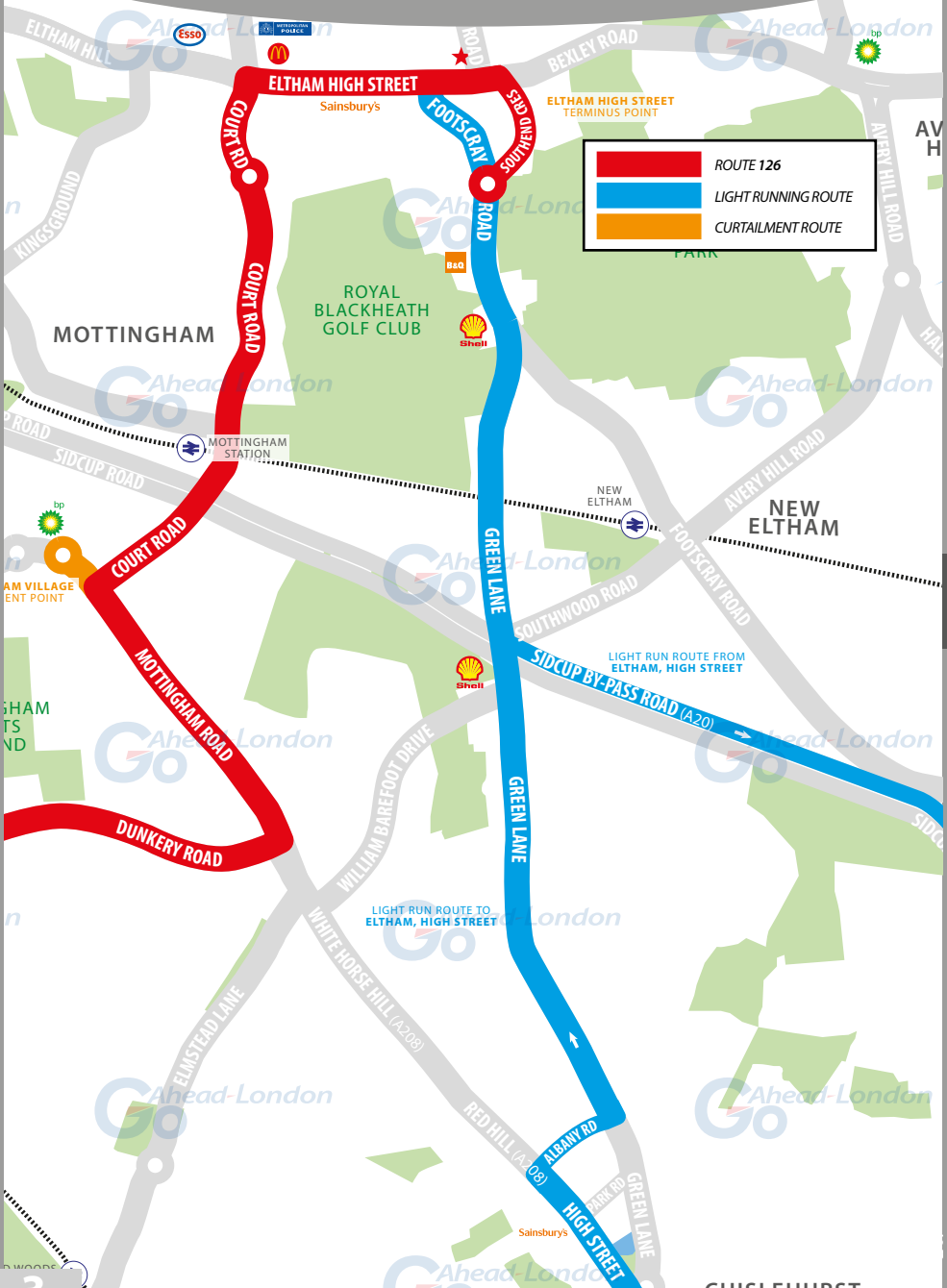
CODES & PROCEDURES

Facility codes, curtailed abrv & emergency radio procedure.

22

ROUTE 126 MAP

ELTHAM HIGH STREET AND GROVE PARK

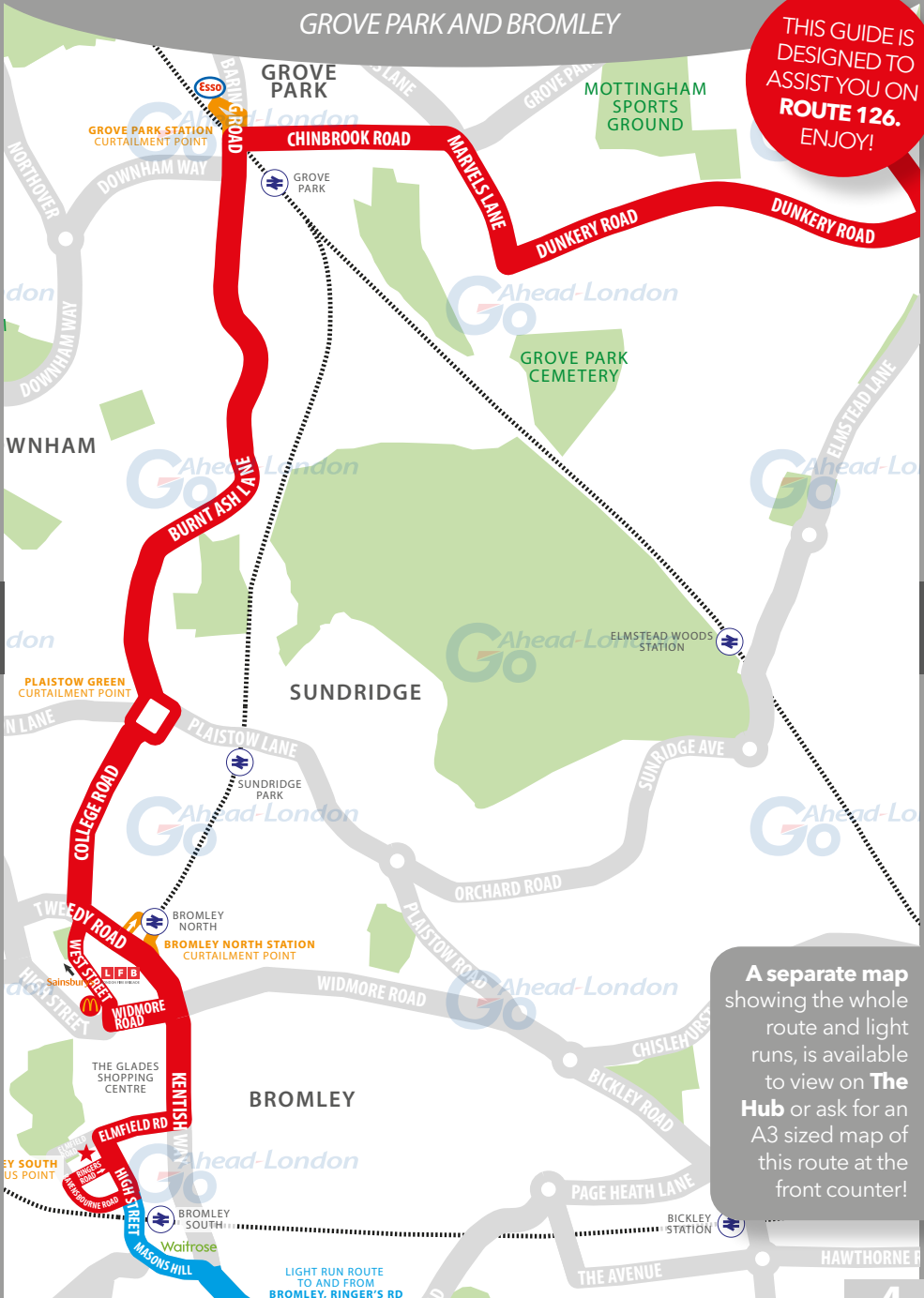


	ROUTE 126
	LIGHT RUNNING ROUTE
	CURTALMENT ROUTE

ROUTE 126 MAP

GROVE PARK AND BROMLEY

THIS GUIDE IS
DESIGNED TO
ASSIST YOU ON
ROUTE 126.
ENJOY!

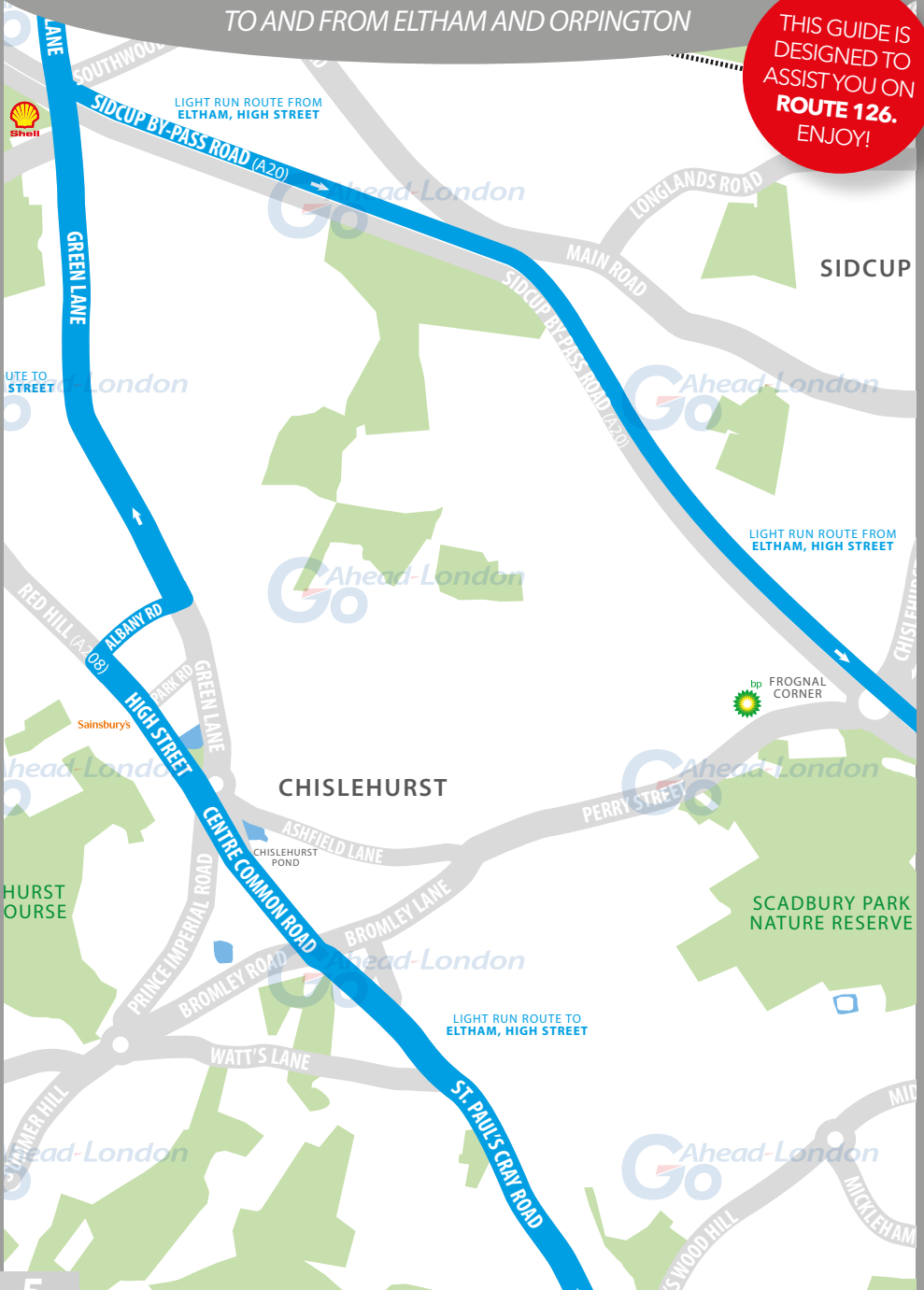


A separate map showing the whole route and light runs, is available to view on **The Hub** or ask for an A3 sized map of this route at the front counter!

LIGHT RUN ROUTE

TO AND FROM ELTHAM AND ORPINGTON

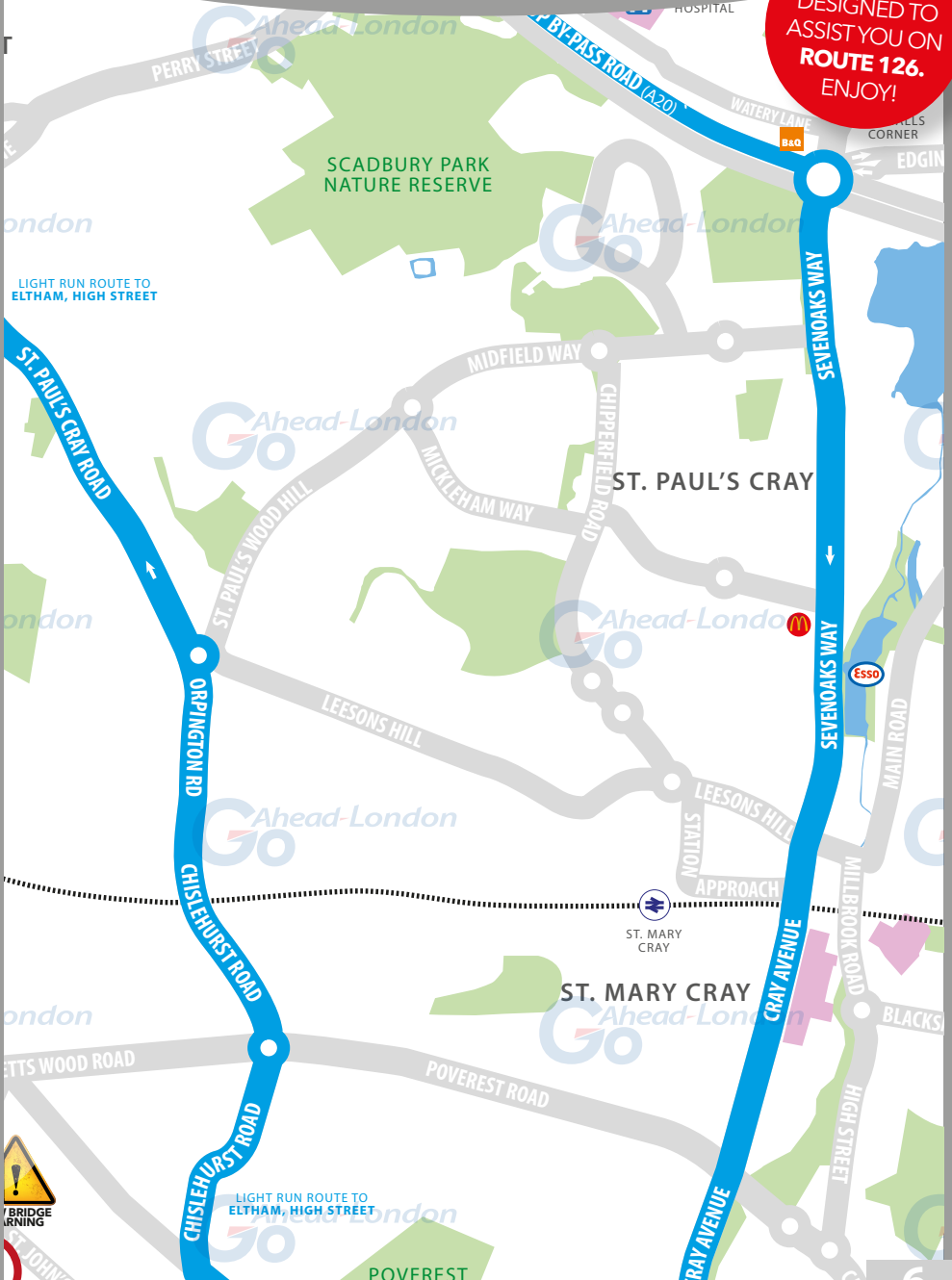
THIS GUIDE IS
DESIGNED TO
ASSIST YOU ON
ROUTE 126.
ENJOY!



LIGHT RUN ROUTE

TO AND FROM ELTHAM AND ORPINGTON

THIS GUIDE IS
DESIGNED TO
ASSIST YOU ON
ROUTE 126.
ENJOY!



LIGHT RUN ROUTE

TO AND FROM ORPINGTON

THIS GUIDE IS
DESIGNED TO
ASSIST YOU ON
ROUTE 126.
ENJOY!



RUNNING LIGHT

RUNNING OUT OF SERVICE

IMPORTANT
LOG OFF IBUS
IMMEDIATELY
IF RUNNING
LIGHT

TO ELTHAM HIGH STREET

- From **Orpington garage**, turn right onto Farnborough Hill **B2158**
- At roundabout, take 1st exit onto Sevenoaks Road **A223**
- Continue ahead until War Memorial roundabout **A223**
- At War Memorial roundabout, take 2nd exit onto High Street
- At roundabout, take 1st exit onto High Street [Orpington] **A223**
- At 2nd roundabout, take 1st exit onto High Street [Orpington] **A223**
- Follow the road left onto Chislehurst Road and right onto Goodmead Road **A223**
- At junction, turn left onto Perry Hall Road **A208**
- At mini roundabout, take 2nd exit onto Chislehurst Road **A208**
- At roundabout, take 2nd exit onto Chislehurst Rd and onto St. Paul's Cray Rd **A208**
- Continue ahead onto Royal Parade and onto Centre Common Road **A208**
- Continue ahead onto High Street [Chislehurst] **A208**
- Turn right onto Albany Road (*one-way street*)
- At junction, turn left onto Green Lane **B263**
- At junction, turn left onto Footscray Road **A211**
- At roundabout, take 1st exit onto Footscray Road **A211**
- At traffic light, turn right onto Eltham High Street to **stand**

FROM ELTHAM HIGH STREET

- At **stand**, continue ahead on Eltham High Street **A210**
- At traffic light, turn right onto Southend Crescent
- At roundabout, take 1st exit onto Footscray Road **A211**
- Turn right onto Green Lane **B263**
- At traffic light, turn left onto Sidcup Rd/Sidcup By-Pass (*to Crittalls Corner*) **A20**
- At Crittalls Corner Roundabout, take 3rd exit onto Sevenoaks Way **A224**
- Continue ahead onto Cray Avenue **A224**
- At traffic light, turn right onto High Street **A223**
- At mini roundabout, take 2nd exit onto High Street [Orpington] **A223**
- Continue ahead until War Memorial roundabout **A223**
- At War Memorial roundabout, take 2nd exit onto Sevenoaks Road **A223**
- At mini roundabout, take 2nd exit onto Sevenoaks Road **A223**
- At roundabout, take 3rd exit onto Farnborough Hill **B2158**
- Turn left into **Orpington garage**

RUNNING LIGHT

RUNNING OUT OF SERVICE

IMPORTANT
LOG OFF IBUS
IMMEDIATELY
IF RUNNING
LIGHT

TO BROMLEY RINGERS ROAD

- From **Orpington garage**, turn left onto Farnborough Hill **B2158**
- At roundabout, take 3rd exit onto Farnborough Way **A21**
- At roundabout, take 1st exit onto Farnborough Way **A21**
- Continue ahead onto Farnborough Common **A21**
- Continue ahead past Princess Royal University Hospital **A21**
- Continue ahead onto Hastings Road **A21**
- Continue ahead onto Bromley Common **A21**
- At roundabout, take 1st exit onto Bromley Common **A21**
- Continue ahead onto Masons Hill **A21**
- At traffic light, turn left onto Masons Hill (*Waitrose on the corner*)
- At traffic light, continue ahead onto High Street [Bromley]
- Turn left onto Ravensbourne Road (*one-way street*)
- Turn right onto Ringers Road (*one-way street*) to **stand**

FROM BROMLEY RINGERS ROAD

- At **stand**, continue ahead on Ringers Road (*one-way street*)
- At junction, turn right onto High Street [Bromley]
- At traffic light, continue ahead onto Masons Hill **A21**
- At traffic light, turn right onto Masons Hill (*Waitrose on the corner*)
- Continue ahead onto Bromley Common **A21**
- At roundabout, take 2nd exit onto Bromley Common **A21**
- Continue ahead onto Hastings Road **A21**
- Continue ahead onto Farnborough Common **A21**
- Continue ahead past Princess Royal University Hospital **A21**
- Continue ahead onto Farnborough Way **A21**
- At roundabout, take 1st exit onto Farnborough Way **A21**
- At roundabout, take 1st exit onto Farnborough Hill **B2158**
- Turn right into **Orpington garage**

ROUTE DIRECTIONS

RUNNING IN SERVICE

**NEVER
DIVERT OFF
LINE-OF-ROUTE
UNLESS ADVISED
BY IBUS**

TO ELTHAM HIGH STREET

- At **stand**, continue ahead on Ringers Road (*one-way street*)
- At junction, turn left onto High Street [Bromley]
- Follow road to the right onto Elmfield Road (*through bus only section*)
- At traffic light, turn left onto Kentish Way **A21**
- At traffic light, turn left onto Widmore Road **A222**
- At traffic light, turn right onto East Street
- Continue ahead onto West Street and onto College Road (*one-way street*)
- At traffic light, continue ahead onto College Road **A2212**
- At Plaistow Green, continue ahead onto Burnt Ash Lane **A2212**
- Continue ahead onto Baring Road (*past Grove Park Station*) **A2212**
- At traffic light, turn right onto Chinbrook Road **B226**
- At traffic light, turn right onto Marvels Lane
- Turn left onto Dunkery Road
- At junction, turn left onto Mottingham Road **A208**
- Turn right onto Court Road (*past Mottingham Station*) **A208**
- At mini roundabout, take 2nd exit onto Court Road **A208**
- At traffic light, turn right onto Eltham High Street **A210** to **stand**

ROUTE DIRECTIONS

RUNNING IN SERVICE

IMPORTANT
PLEASE ENSURE
YOU USE YOUR
RIBAS KEY ON
EVERY TRIP

TO BROMLEY RINGERS ROAD

- At **stand**, continue ahead on Eltham High Street **A210**
- At traffic light, turn right onto Southend Crescent
- At roundabout, take 3rd exit back onto Southend Crescent
- At traffic light, turn left onto Eltham High Street **A210**
- At traffic light, turn left onto Court Road **A208**
- At mini roundabout, take 2nd exit onto Court Road **A208**
- Continue ahead on Court Road (*past Mottingham Station*) **A208**
- At traffic light, turn left onto Mottingham Road **A208**
- Turn right onto Dunkery Road
- At junction, turn right onto Marvels Lane
- At traffic light, turn left onto Chinbrook Road **B226**
- At traffic light, turn left onto Baring Road (*past Grove Park Station*) **A2212**
- Continue ahead onto Burnt Ash Lane **A2212**
- At Plaistow Green, take 2nd exit onto College Road **A2212**
- At traffic light, turn left onto Tweedy Road (*past Bromley North Station*) **A21**
- Continue ahead onto Kentish Way **A21**
- At traffic light, turn right onto Elmfield Road (*through bus only section*)
- Follow road to the left onto High Street [Bromley]
- Turn right onto Ravensbourne Road (*one-way street*)
- Turn right onto Ringers Road (*one-way street*) to **stand**

BROMLEY

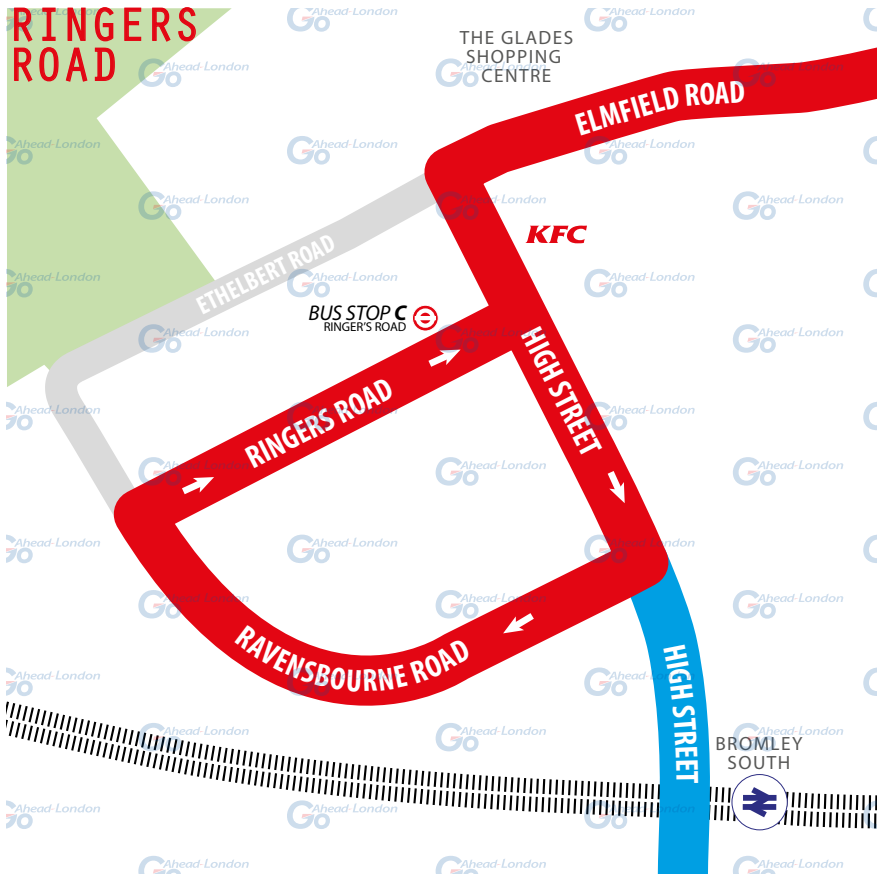
TERMINUS POINT

SWITCH THE
ENGINE OFF
WHILST AT THE
STAND

From Eltham. Proceed from Ringers Road direct to stand.
Set down on Ringers Road at **BUS STOP C**.

Towards Eltham. Depart to Ringers Road.
Pick up on Ringers Road at **BUS STOP C**.

Public stand for two buses on north side of Ringers Road.
Blind display: **BROMLEY TOWN CENTRE**.



BROMLEY NORTH

CURTALMENT POINT

TURNING POINT ONLY.
BUSES MUST NOT STAND.

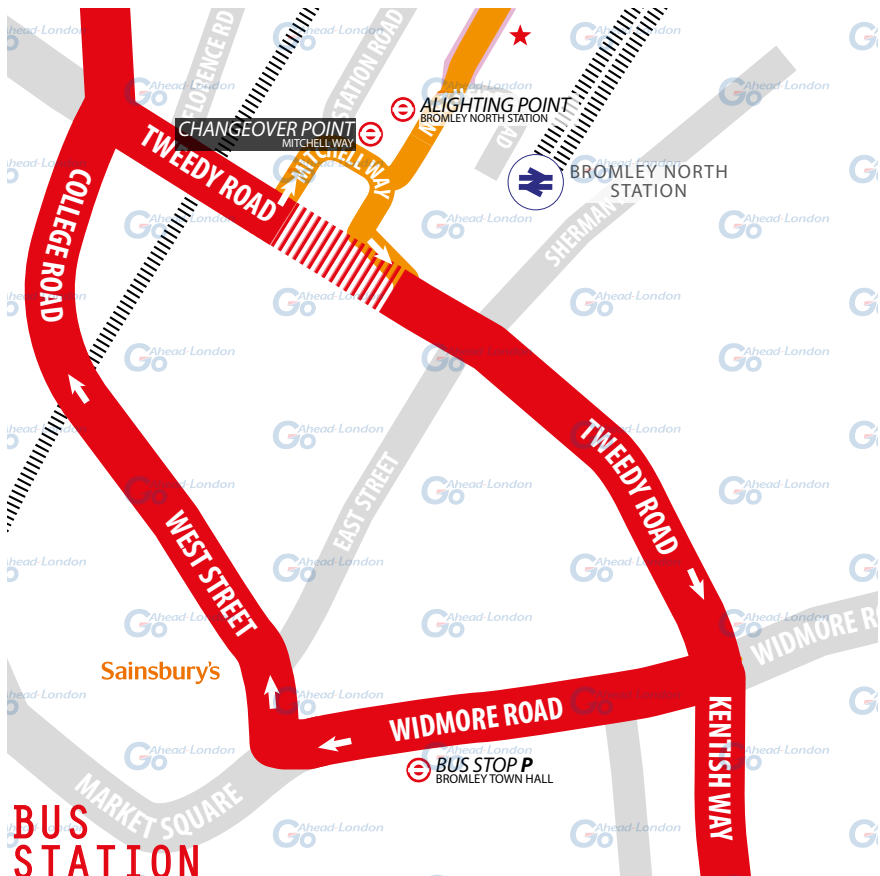
From Eltham. Proceed from Tweedy Road via Mitchell Way and Bromley North Bus Stand to stand.

Set on Mitchell Way at **ALIGHTING POINT**.

Towards Eltham. Depart via Bromley North Bus Stand, Mitchell Way and Tweedy Road to Widmore Road. Pick up on Widmore Road at **BUS STOP P**.

Private stand in two sections for up to 18 buses in Bus Parking Area on the former goods yard site on west side of Bromley North Station.

Blind display: **BROMLEY NORTH**.



PLAISTOW GREEN

CURTAILMENT POINT

TURNING POINT ONLY.
BUSES MUST NOT STAND.

From Eltham. Proceed from Paxton Road direct to stand.

Set down on College Road at **BUS STOP D**.

Towards Eltham. Depart via Paxton Road and College Road to Burnt Ash Lane. Pick up on Burnt Ash Lane at **BUS STOP H**.

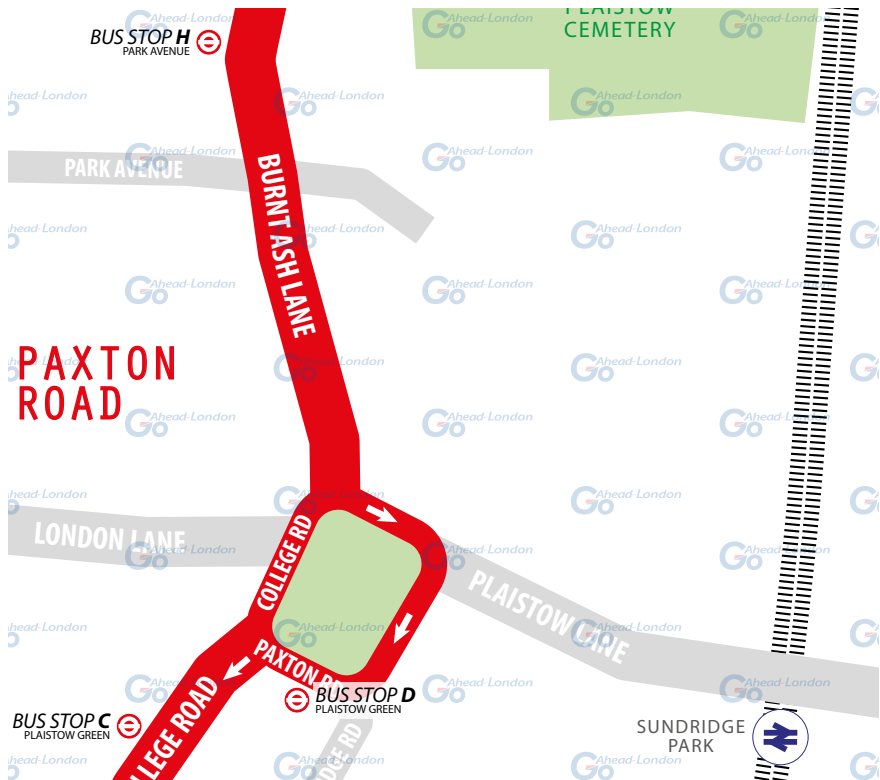
From Bromley. Proceed from College Road via Plaistow Lane, Cambridge Road and Paxton Road to stand. Set down on College Road at **BUS STOP C**.

Towards Bromley. Depart to Paxton Road.

Pick up on Paxton Road at **BUS STOP D**.

Public stand for one bus at rear of bus stop cage in Paxton Road.

Blind display: **PLAISTOW GREEN, LONDON ROAD.**



GROVE PARK STATION

CURTAILMENT POINT

IMPORTANT
IF YOU REQUIRE A
COMFORT BREAK,
PLEASE ADVISE
IBUS

From Bromley. Proceed from Baring Road via Grove Park Bus Station to stand. Set down on Baring Road at **BUS STOP L**.

Towards Bromley. Depart via Grove Park Bus Station to Baring Road. Pick up on Baring Road at **BUS STOP B**.

Private stand for 4 buses standing abreast facing south-west in marked bays in Grove Park Bus Station on west side of Baring Road between Le May Avenue and Chinbrook Road. **Blind display:** **PLAISTOW GREEN, LONDON ROAD.**



MOTTINGHAM VILLAGE

TURNING POINT

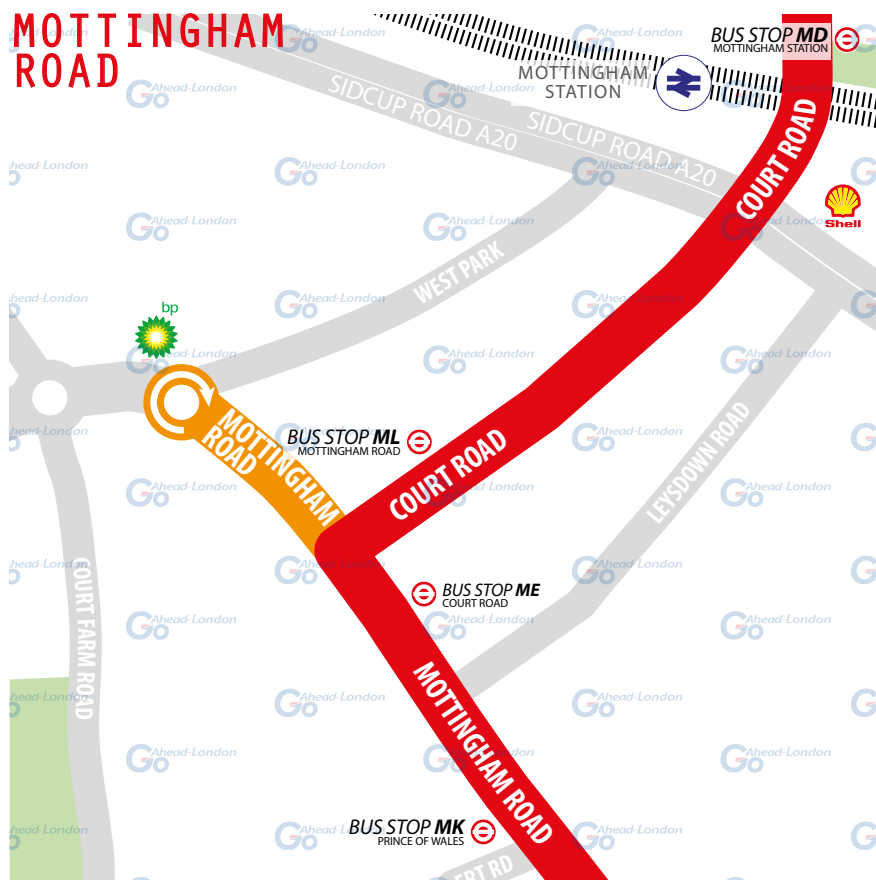
PLEASE **CHECK**
TRIP NUMBER
ON ETM BEFORE
DEPARTING

From Eltham. Proceed from Court Road via Mottingham Road, Grove Park Road and Mottingham Road. Set down on Court Road at **BUS STOP MD.**

Towards Eltham. Depart to Court Road. Pick up on Court Road at **BUS STOP ML.**

Turning point only - buses must not stand.

Blind display: **MOTTINGHAM.**



MOTTINGHAM VILLAGE

TURNING POINT

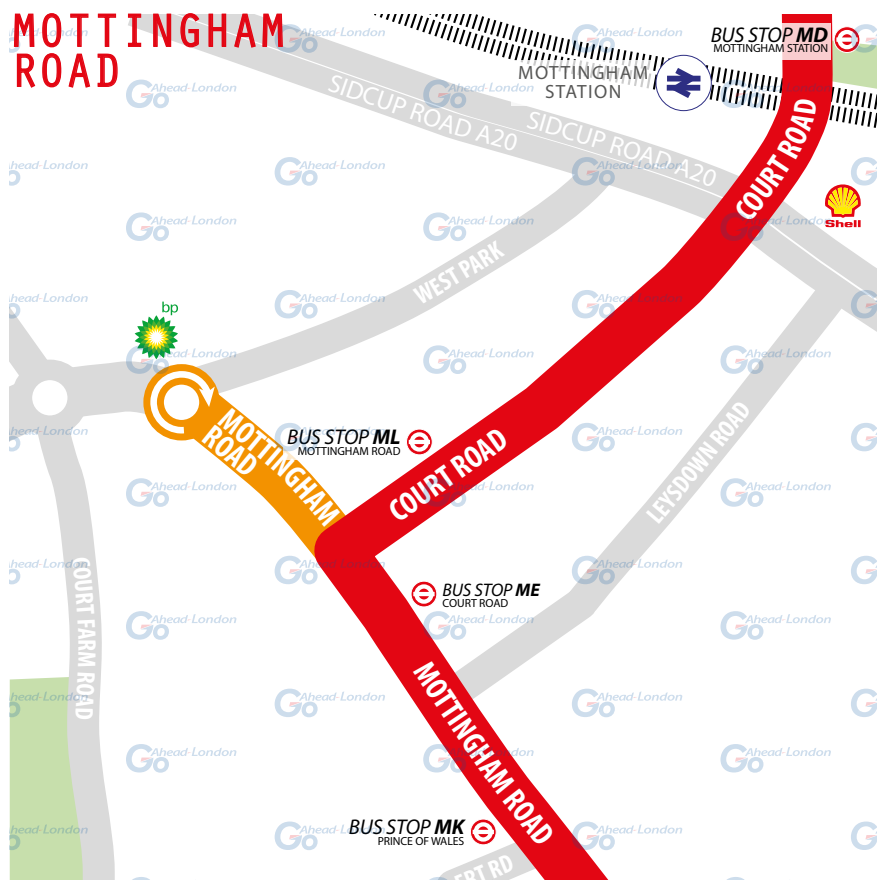
PLEASE **CHECK**
TRIP NUMBER
ON ETM BEFORE
DEPARTING

From Bromley. Proceed from Mottingham Road via Grove Park Road. Set down on Mottingham Road at **BUS STOP MK**.

Towards Bromley. Depart to Mottingham Road.
Pick up on Mottingham Road at **BUS STOP ME**.

Turning point only - buses must not stand.

Blind display: **MOTTINGHAM**.



ELTHAM

TERMINUS POINT

PLEASE **CHECK**
TRIP NUMBER
ON ETM BEFORE
DEPARTING

From Bromley. Proceed from Eltham High Street direct to stand.
Set down on Eltham High Street at **ALIGHTING POINT**.

Towards Bromley. Depart via Eltham High Street to Southend Crescent.
Pick up on Southend Crescent at **BUS STOP FA**.

Public stand for 3 buses on north side of Eltham High Street opposite
Marlowe Gardens. **Blind display: ELTHAM, HIGH STREET.**



LOCAL HAZARDS & POINTS TO NOTE

FULL RISK ASSESSMENT VIEWABLE UPON REQUEST



VOLUME OF PEDESTRIANS | RINGERS ROAD

Ringers Road onto Bromley High Street. Very busy, pedestrians and cars, loading/unloading. Take extra care and caution. Watch out for cars emerging.

CAR PARK | KENTISHWAY

Cars backing up from car park. Read road ahead and position bus in right lane.

PARKED VEHICLES | WIDMORE ROAD

Pedestrians, parked cars (doors opening) loading/unloading. Watch speed and take extra care.

PARKED VEHICLES | COLLEGE ROAD

Extra care and caution. Plan ahead.

VERY BUSY | PLAISTOW GREEN ROUNDABOUT

Extra care and caution needed.

NARROW TURN | BURNT ASH LANE

Left turn onto Burnt Ash Lane. Narrow turn. Reduce speed.

VARIOUS HAZARDS | BURNT ASH LANE / CARE HOME

20 mph in places. Pedestrians, parked cars, Loading/unloading. Extra care and caution, adhere to speed limits, be aware of pedestrians crossing.

VARIOUS HAZARDS | GROVE PARK STATION

20 mph speed limit, parked cars, shoppers and commuters. After serving stop, cross traffic to get in right hand lane. Be vigilant, watch speed.

TIGHT TURN | CHINBROOK ROAD

Turn onto Chinbrook Road. Tight turn, be aware of traffic on inside of bus. Be aware of tail swing when turning (in both directions).

LOW TREES | CHINBROOK ROAD

20 mph speed limit, trees close to edge of road, speed tables. Serve stop, then get over to right. Watch speed, extra care and caution, use all of road.

LOCAL HAZARDS & POINTS TO NOTE

FULL RISK ASSESSMENT VIEWABLE UPON REQUEST



SCHOOL CHILDREN | MARVELS LANE

20 mph speed limit, Marvels Lane Primary School. Watch speed and look out for children/pedestrians and parked cars especially at school times.

VARIOUS HAZARDS | DUNKERY ROAD

20 mph speed limit, speed tables, parked cars, children playing. Watch speed, extra care and caution, cars reversing out of driveways.

SCHOOL CHILDREN | MOTTINGHAM ROAD

30 mph speed limit, Mottingham Road Primary School, speed camera. Look out for children/pedestrians and parked cars especially at school times.

COMMUTERS AND PEDESTRIANS | COURT ROAD

Mottingham Station, cars dropping off-picking up. Care and caution.

SPEED CAMERA | COURT ROAD

30 mph speed limit, pedestrians, parked cars, church, Eltham Palace - tourists. Observe speed limit. Extra care and caution, forward planning.

VARIOUS HAZARDS | ELTHAM HIGH STREET

New road layout, 20 mph speed limit, pedestrians, cyclists, cars double parked and doing U-turns. Care and caution. Forward planning, be prepared to stop.

PEDESTRIANS AND CYCLISTS | SOUTHEND CRESCENT

From Eltham back to Bromley, U-turn on roundabout. Care and caution.

SCHOOLS | THROUGHOUT WHOLE ROUTE

Marvels Lane Primary School, Mottingham Road Primary School. Look out for children/pedestrians and parked cars especially at school times.

AT THE GARAGE

GARAGE AND GENERAL SAFETY INFORMATION

BE VISIBLE
**WEAR YOUR
HI-VIS** WITHIN
THE GARAGE

GO SLOW!
MANDATORY
SPEED OF 5 MPH
WITHIN THE
GARAGE

BE NOTICED
HEADLIGHTS
ON AT ALL TIMES
IN THE GARAGE

STICK TO
DESIGNATED
PATHS AND
WALKWAYS

NO EXCUSES
PLEASE ABIDE BY
THE RULES. IT'S
MANDATORY!

BE AWARE.
REPORT ALL
HAZARDS
IMMEDIATELY

REMEMBER
**LOOK OUT
FOR CYCLISTS**
DRIVE SLOWLY

DO NOT USE
**MOBILES OR
HEADPHONES** IN
BUS MOVEMENT
AREA

**USE THE
HORN** WHEN
APPROACHING
CORNERS &
REVERSING

HYBRID BUSES
ARE SILENT. BE
EXTRA CAUTIOUS
WHILST ON THE
MOVE!

FUEL, OIL &
COOLANT SPILLS
CAN MAKE THE
SURFACE SLIPPERY
BE AWARE

FAMILIARISE
YOURSELF WITH
THE GARAGE
SAFETY CODE

THINK FIRST AND



OTHER INFORMATION

CODES AND EMERGENCY RADIO PROCEDURES

REMAIN CALM:
GIVE ACCURATE
INFORMATION.
WE'RE HERE
TO ASSIST!

ROUTE 126 | CURTAILMENT ABBREVIATIONS

BSR	Bromley, Ringers Road	BNS	Bromley North Station
PG	Plaistow Green	GPS	Grove Park Station
MV	Mottingham Village	EHF	Eltham High St, Footscray Road

FACILITIES | THROUGHOUT THE ROUTE

- **Eltham, Southend Crescent.** TfL toilet facility available.

If you urgently need to use the following interim facility, please inform iBus first.

CODE RED | EMERGENCY RADIO PROCEDURE

If you require the Emergency Services to attend your vehicle (for example in the event of passenger injury, assault or major RTA), you should contact CentreComm using the radio's Code Red facility. To call CentreComm, **hold down the Code Red button on your vehicle's radio for at least 3 seconds** until you hear a ringing tone to indicate that your call has been connected. Hold down the foot switch in the cab when you are speaking, and end what you have to say with the word "over" to indicate that you expect a response, or "over and out" if this is the end of your communication. Release the foot switch when you are not speaking. Remember to speak slowly and clearly. Note that you will usually receive a radio call from your depot shortly after you make a Code Red call. ***You should not use the radio whilst the vehicle is in motion.***

CODE
GREEN

Call your garage for non-emergency, mechanical defects, help or advice

CODE
BLUE

Call CentreComm for non-emergency, incident reporting or diversions

CODE
RED

Call CentreComm for emergency services, passenger injury or assault